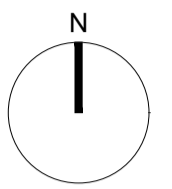
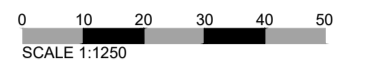


DO NOT SCALE THIS DOCUMENT - USE FIGURED DIMENSIONS ONLY
 ALL DIMENSIONS MUST BE CHECKED ON SITE PRIOR TO COMMENCEMENT OF ANY RELATED WORKS.
 THIS DOCUMENT IS COPYRIGHT OF THE ORIGINATOR, IT MUST NOT BE ALTERED, REPRODUCED OR DISTRIBUTED WITHOUT PRIOR CONSENT.
 THIS DOCUMENT MUST BE READ IN CONJUNCTION WITH ALL SUPPORTING DOCUMENTS PRODUCED BY THE ORIGINATOR AND OTHER PROJECT DISCIPLINES.
 OS MAPPING OBTAINED FROM PROMAP LICENCE No. 100022432 REPRODUCED BY BERRYS UNDER OS LICENCE No. 100003668
 DISCLAIMER NOTES:




SCALE BAR & NORTH POINT:

RIBA 
 Chartered Practice

BEECH HOUSE
 SHREWSBURY BUSINESS PARK
 SHREWSBURY
 SHROPSHIRE
 SY2 6FG
 TEL: 01743 271697
 shrewsbury@berrys.uk.com
 www.berrys.uk.com

ORIGINATING OFFICE:

Legend

 Site Area = 4.789 Ha / 11.83 Acres



Ordnance Survey, (c) Crown Copyright 2021. All rights reserved. Licence number 100022432

REV	DESCRIPTION	DATE	BY	CHKD
D	Amendments to redline boundary	02.11.2023	OWH	-
C	Amendments to redline boundary	18.08.2023	OWH	-
B	Amendments to redline boundary	06.05.2021	OWH	-
A	Amendments further to client meeting	05.05.2021	OWH	-

BERRYS

SITE LOCATION PLAN

STATUS:	PLANNING
CLIENT:	MONTAGUE LAND
PROJECT:	RESIDENTIAL DEVELOPMENT LAND NORTH OF ST. GEORGES BYPASS ST. GEORGES, TELFORD, TF2 9LF
DRAWING:	SITE LOCATION PLAN
SCALE @ A1:	DRAWN BY: CHKD BY: DATE:
1:1250	OH OWH 03.03.21
DRAWING No:	REVISION:
SA39809 -BRY-ST -PL - A - 001 _D	